

- Drawing is based on official HM Land Registry Title supplemented by OS and topo survey data.
- Land assessment based on layout WTG2-ACM-01-MZ- M2 - HW - 000001.DWG- 11/01/2024

P8	Note change	PGM	PGM	22/02/24
P7	Hatch/note change	PGM	PGM	15/02/24
P6	Updated to WSP	PGM	PGM	31/01/24
P5	Updated to WSP	ADC	ADC	07/06/23
P4	Updated to P9	ADC	ADC	21/10/21
P3	Updated to P8	ADC	ADC	25/05/21
P2	Area added	.	.	.
P1	Sketch	.	.	.
Rev	Revision details	Chkd	Appd	Date

Designed: PGM	Date: 25/05/2021
Drawn: PGM	Date: 25/05/2021
Checked: ADC	Date: 25/05/2021
Approved: ADC	Date: 25/05/2021



Strategic Planning and Infrastructure

01752 668000

Ballard House | West Hoe Road | Plymouth | PL1 3BJ
Public Helpdesk 01752 668000

Project Name
**Woolwell to the George
 Transport Improvement
 Scheme**





Drawing Title
**11 Little Fancy Close
 Plot Plan**

Original Drg Size : A4	Scale : 1:500
Dimensions : m	

Drawing Status SHARED	Suitability S0
---------------------------------	--------------------------

Drawing No PL1577909 - SK- 067	Revision P8
--	-----------------------

KEY

-  Permanent Land Required For Works
-  Temporary Land Required For Works
-  Additional Short Duration Land Required For Works
-  Land Registry Boundary

CONFIDENTIAL

